





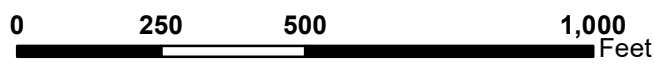


-  Protected Property
-  No Gravel Extraction Zone (highly erodible soils)
-  Streams
-  Palustrine Wetlands
-  Local Roads
-  State Roads



1:4,000



NAD 83 - NH State Plane. Map not survey accurate.  
S. Cibula, 7/9/19

Sources: GRANIT & SWRPC, 11-2-18 survey plat by DiBernardo Associates, LLC  
Projection: NAD 83 - NH State Plane